
























RM OF SHERWOOD NO. 159 ZONING BYLAW NO. 18/17 CONSOLIDATED AMENDMENTS AS OF JANUARY 2022

Legend

-  Collaborative Planning Area (CPA) Boundary
-  Joint Planning Area (JPA) Boundary
-  RM of Sherwood Outer Boundary
-  Regina ByPass
-  Highways
-  RailLine
-  Watercourse
-  Waterbody
-  Stice-Rowatt Slough
-  Urban Municipality
-  First Nation Land
-  Provincial Park
-  ESA - Environmentally Sensitive Area Overlay
-  APA - Airport Vicinity Protection Overlay
-  RR - Rural Residential
-  ER - Existing Residential
-  AG - Agricultural District
-  OS - Open Space and Recreation
-  BC - Business Office Commercial
-  HC - Highway Commercial
-  I1 - Light Industrial
-  IS - Industrial Storage
-  I2 - Medium to Heavy Industrial

This map is an official schedule of the Zoning Bylaw
(Bylaw No. 18/17)

RM of Sherwood No. 159 Seal

*The information contained on this map is for reference only and not to be used for legal purposes.
This map may not be reproduced without the expressed written consent of the RM Planning Department*

