
























RM OF SHERWOOD NO. 159 ZONING BYLAW NO. 18/17 CONSOLIDATED AMENDMENTS AS OF JANUARY 2022

Legend

- | | |
|---|--|
|  Collaborative Planning Area (CPA) Boundary |  ESA - Environmentally Sensitive Area Overlay |
|  Joint Planning Area (JPA) Boundary |  APA - Airport Vicinity Protection Overlay |
|  RM of Sherwood Outer Boundary |  RR - Rural Residential |
|  Regina ByPass |  ER - Existing Residential |
|  Highways |  AG - Agricultural District |
|  RailLine |  OS - Open Space and Recreation |
|  Watercourse |  BC - Business Office Commercial |
|  Waterbody |  HC - Highway Commercial |
|  Stice-Rowatt Slough |  I1 - Light Industrial |
|  Urban Municipality |  IS - Industrial Storage |
|  First Nation Land |  I2 - Medium to Heavy Industrial |
|  Provincial Park | |

This map is an official schedule of the Zoning Bylaw
(Bylaw No. 18/17)

RM of Sherwood No. 159 Seal

*The information contained on this map is for reference only and not to be used for legal purposes.
This map may not be reproduced without the expressed written consent of the RM Planning Department*

