

4400 Campbell St.  
P.O. Box 40029, Grasslands PO  
Regina, SK. S4W 0L3  
Office: (306) 525-5237  
e-mail: info@rmofsherwood.ca  
www.rmofsherwood.ca

R.M. of Edenwold No. 158

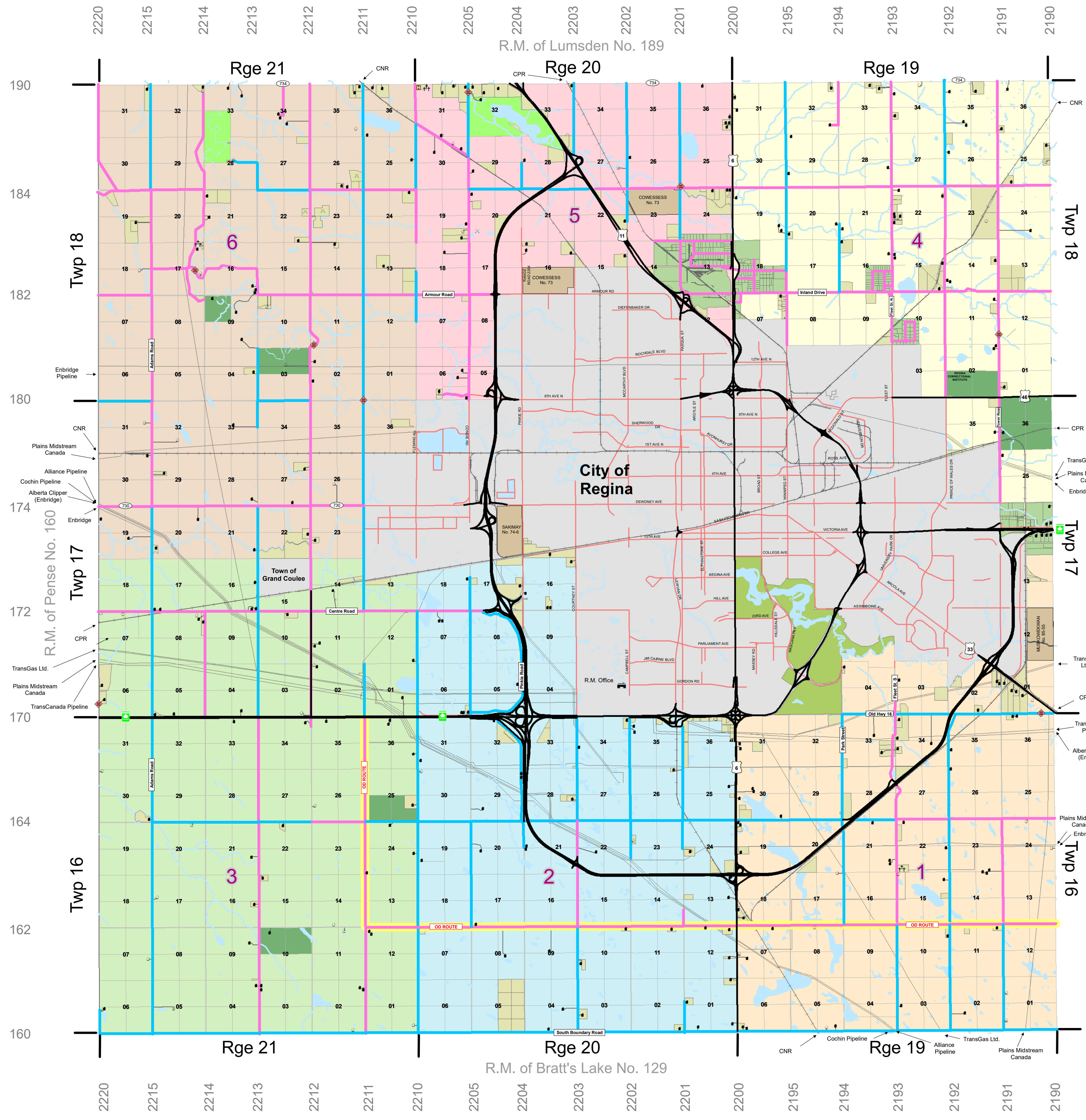
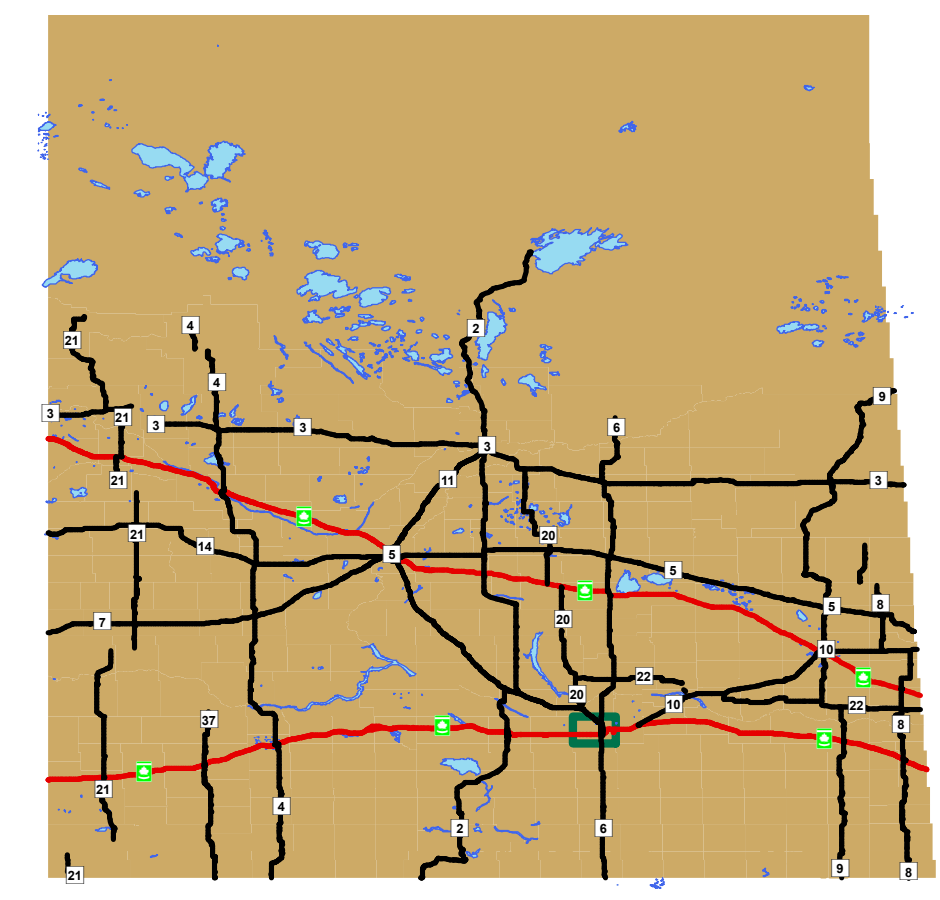

**Legend**

Priority One within 24 hrs	Municipal Office	First Nations Land
Priority Two within 48 hrs	Occupied House	Small Parcels
Highways & Bypass Route	Vacant House	Major Subdivisions
OD Route	Cemetery	Organic Farm Land
Lane	Church	Park Authority
Regina Streets	Gravel Pit	City/Town
Railway	Bridges	Watercourse
Pipelines	Heritage Site	Waterbodies

**Note:** All pipelines operate under high pressure. This map is not to be used as a guide for the location of the lines. Contact the owning company for precise location of the lines, before undertaking any work near these pipelines.

13	14	15	16
12	11	10	9
5	6	7	8
4	3	2	1

Sample Section showing LSD locations



This map has been produced for the R.M. of Sherwood No. 159 using information supplied by others. Geospatial data and topographic data (copyright Her Majesty the Queen in Right of Canada) have been provided by Information Services Corporation of Saskatchewan. It is the responsibility of the user to verify the accuracy of the information as there may have been changes since the time of printing. E&OE. Printed November 2021

