

**RURAL MUNICIPALITY OF SHERWOOD No. 159**  
**BYLAW NO. 6/17**

A Bylaw to amend the Rural Municipality of Sherwood No. 159 Zoning Bylaw, Bylaw No. 7/11.

The Council of the Rural Municipality of Sherwood No. 159, in the Province of Saskatchewan enacts:

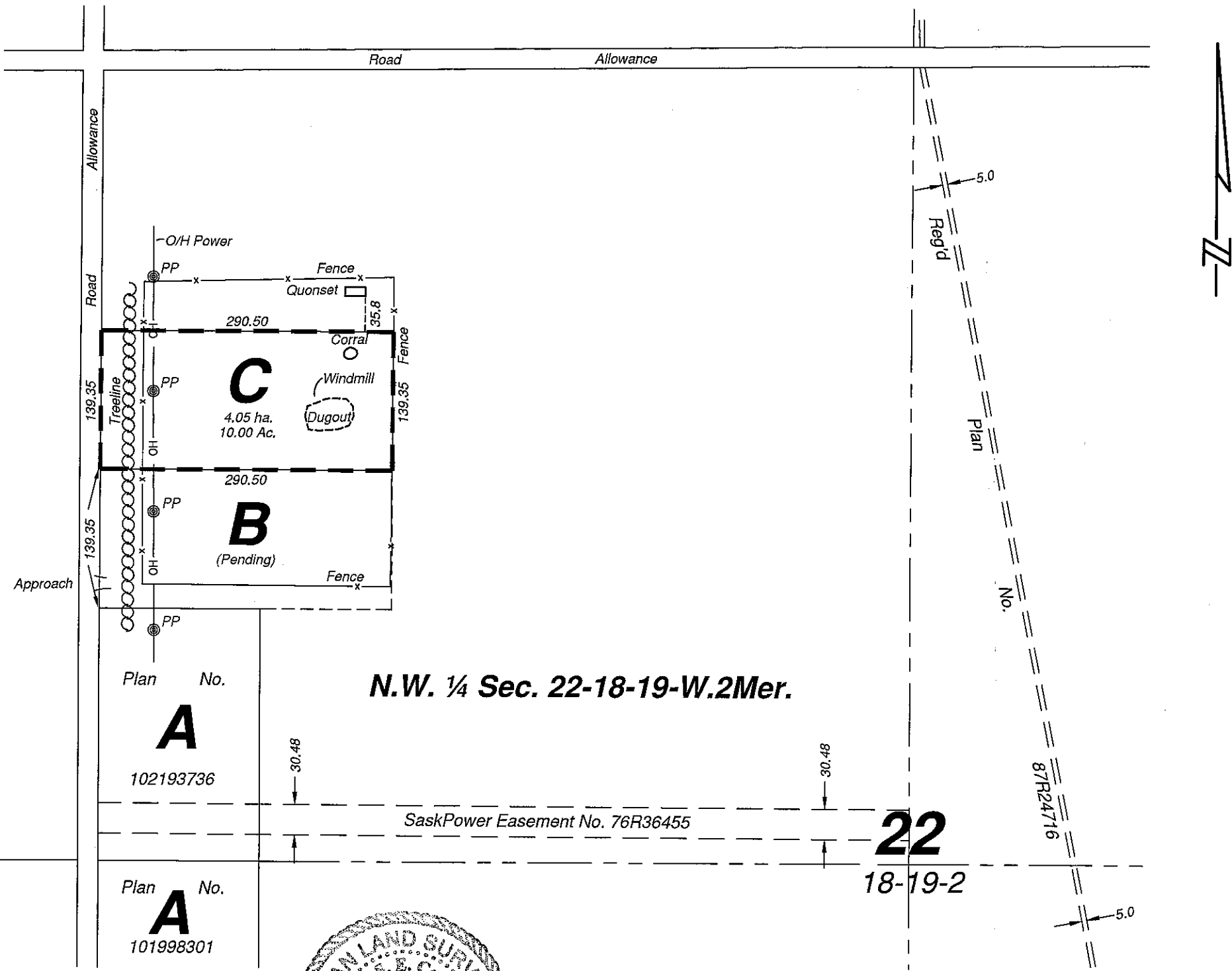
- (1) To amend Bylaw No. 7/11 as follows:
  - a. Zoning district map 7 is amended by rezoning from Agricultural District (AG1) to Small Lot Agricultural District (AG2) all land within the bold dashed line on NW 22-18-19-W2 as shown on the attached plan of proposed subdivision dated December 5<sup>th</sup>, 2016 and signed by Dan Cook S.L.S., which forms part of this bylaw.
- (2) That this Bylaw shall take effect on the date it is approved by the Minister of Government Relations.

Read a first time on the 12<sup>th</sup> day of April, 2017.  
Read a second time on the \_\_\_\_\_ day of \_\_\_\_\_, 2017.  
Read a third time and adopted the \_\_\_ day of \_\_\_\_\_, 2017.

(Seal)

\_\_\_\_\_  
Reeve

\_\_\_\_\_  
Administrator




**NOTES**

- Measurements are in metres and decimals thereof.
- Standard road allowances shown in this plan are 20.117m in width.
- Portion to be surveyed is outlined by a heavy broken line and contains 4.05 Hectares more or less.
- Distances are approximate and may vary by 10 metres.


**PLAN OF PROPOSED SUBDIVISION**  
 showing subdivision of part of  
 N.W. 1/4 Sec. 22 - Twp. 18 - Rge. 19 - W2ndMer.  
 R.M. of Sherwood No. 159  
**SASKATCHEWAN**  
 Scale 1:5000

No.	Date	Revision	Rev. By	Chd. By

Drawn By: mkv	Checked By: gar	Date: Dec. 2, 2016	File No. R16203	Drawing Name: R16203Dev-North.dwg	Rev. 0	<b>Meridian</b> Surveys Ltd.



Examined and Approved: \_\_\_\_\_ Date \_\_\_\_\_  
 Owner - Barry Rodger Stettner  
 \_\_\_\_\_ Date \_\_\_\_\_  
 Owner - Barbara Lynn Stettner

By:   
 SASKATCHEWAN LAND SURVEYOR

**22**  
 18-19-2