

RURAL MUNICIPALITY OF SHERWOOD No. 159
BYLAW NO. 5/17

A Bylaw to amend the Rural Municipality of Sherwood No. 159 Official Community Plan,
Bylaw No. 6/11.

The Council of the Rural Municipality of Sherwood No. 159, in the Province of Saskatchewan enacts:

- (1) To amend Bylaw No. 6/11 as follows:
- a. Schedule A: Future Land Use Concept is amended by re-designating from Agricultural Area to Small Lot Agricultural Area all land within the bold dashed line on NW 22-18-19-W2 as shown on the attached plan of proposed subdivision dated December 5th, 2016 and signed by Dan Cook S.L.S., which forms part of this bylaw.
 - b. Schedule B: Agriculture is amended by re-designating from Agricultural Area to Small Lot Agricultural Area all land within the bold dashed line on NW 22-18-19-W2 as shown on the attached plan of proposed subdivision dated December 5th, 2016 and signed by Dan Cook S.L.S., which forms part of this bylaw.
 - c. Section 1.6 under Part D is amended by adding after subsection 1.6.2 the following:

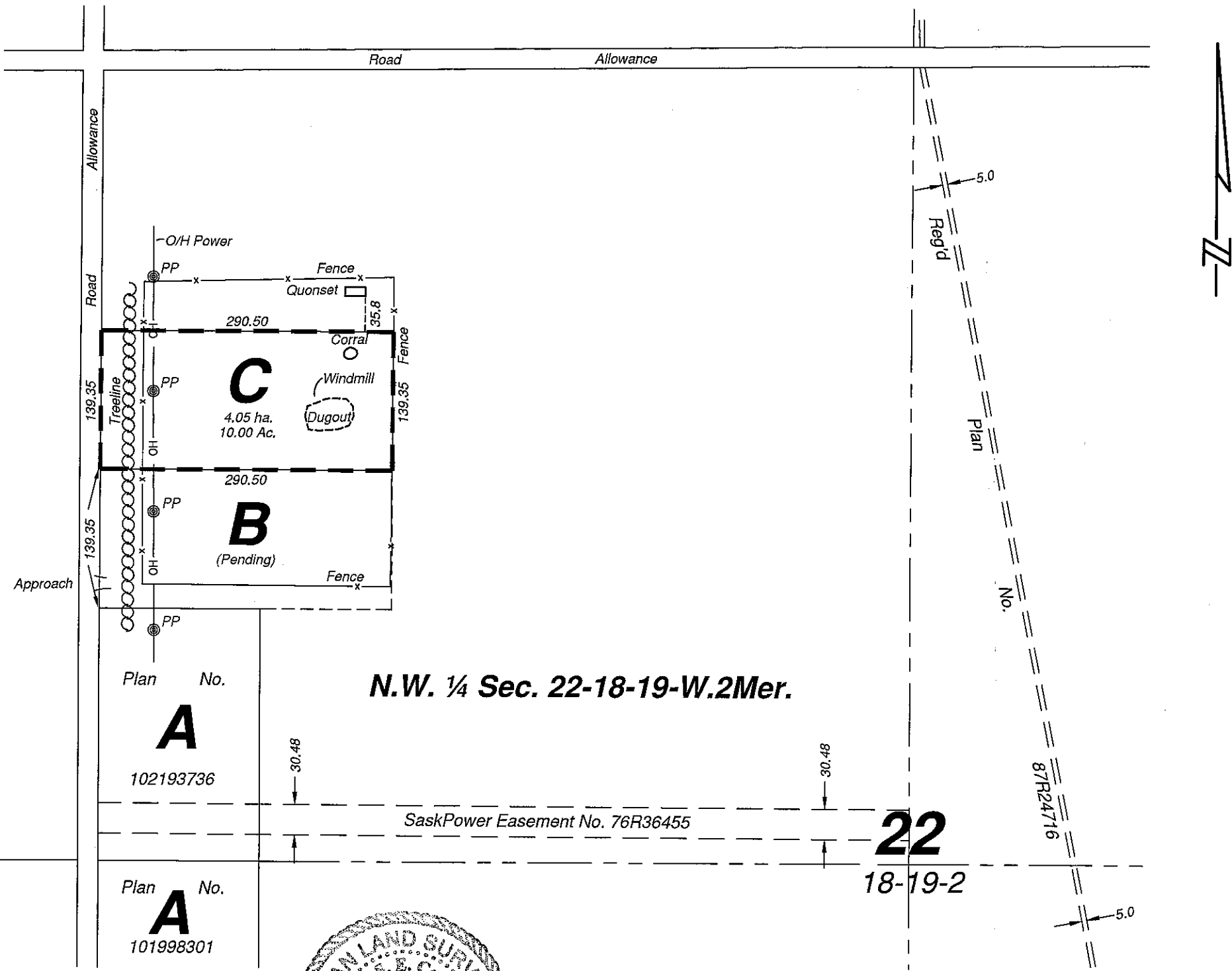
“1.6.3 Where an Agricultural Area to be re-designated to Small Lot Agricultural Area where previously considered by Council for Small Lot Agricultural Area and where the subdivision application of that area is supported for approval.”
- (2) That this Bylaw shall take effect on the date it is approved by the Minister of Government Relations.

Read a first time on the 12th day of April, 2017.
Read a second time on the _____ day of _____, 2017.
Read a third time and adopted the ___ day of _____, 2017.

(Seal)

Reeve

Administrator





- NOTES**
- Measurements are in metres and decimals thereof.
 - Standard road allowances shown in this plan are 20.117m in width.
 - Portion to be surveyed is outlined by a heavy broken line and contains 4.05 Hectares more or less.
 - Distances are approximate and may vary by 10 metres.

PLAN OF PROPOSED SUBDIVISION
 showing subdivision of part of
 N.W.¼ Sec. 22 - Twp. 18 - Rge. 19 - W2ndMer.
 R.M. of Sherwood No. 159
SASKATCHEWAN
 Scale 1:5000

No.	Date	Revision	Rev. By	Chd. By

Drawn By: mkv	Checked By: gar	Date: Dec. 2, 2016	File No. R16203	Drawing Name: R16203Dev-North.dwg	Rev. 0
------------------	--------------------	-----------------------	--------------------	--------------------------------------	-----------

By: 
 SASKATCHEWAN LAND SURVEYOR



Examined and Approved:
 Owner - Barry Rodger Stettner
 Date _____


 Owner - Barbara Lynn Stettner
 Date Dec 5/2016